

See discussions, stats, and author profiles for this publication at: <https://www.researchgate.net/publication/308200031>

Geodesign the multi-layered water safety

Article in *Research in Urbanism Series* · September 2016

DOI: 10.7480/rius.4.825

CITATION

1

READS

128

4 authors, including:



John Steenbruggen

Vrije Universiteit Amsterdam

78 PUBLICATIONS 401 CITATIONS

[SEE PROFILE](#)



Henk Scholten

Vrije Universiteit Amsterdam

148 PUBLICATIONS 1,375 CITATIONS

[SEE PROFILE](#)



Maria Giaoutzi

National Technical University of Athens

134 PUBLICATIONS 353 CITATIONS

[SEE PROFILE](#)

Some of the authors of this publication are also working on these related projects:



Location Based Services [View project](#)



ULYSSES [View project](#)

Geodesign the Multi-Layered Water Safety.

Panayiotis Sophronides^{1,2}, John Steenbruggen^{2,4}, Henk J. Scholten^{2,3}, Maria Giaoutzi¹.

¹National Technical University of Athens, School of Rural and Surveying Engineering, Department of Geography and Regional Planning, 9 Iroon Polytechniou Street, 157 80, Zographou, Greece

²Vrije Universiteit Amsterdam, Faculty of Economics and Business Administration, Department of Spatial Economics/SPINlab, De Boelelaan 1105, 1081 HV Amsterdam, The Netherlands

³Geodan Amsterdam, President Kennedylaan 1, 1079 MB, Amsterdam, The Netherlands

⁴Rijkswaterstaat, Schoemakerstraat 97, 2628 VK, Delft, The Netherlands.

Abstract

This chapter aims to frame the multi-layered water safety concept in the context of a systematic, thorough, multidisciplinary and collaborative methodology for complex problems solving i.e. geodesign. Multi-layered safety is an integrated flood risk management concept based not only on flood probability reduction through prevention (layer 1) but also on consequences' minimization in the case of a flood through spatial solutions (layer 2) and crisis management (layer 3). It has been introduced in the Netherlands in 2009 following the European Flood Risk Directive adopted in 2007. In this study, the multi-layered safety is qualitatively assessed, demonstrating that it resembles more a parallel system and that collaboration is required for deciding the most desirable safety measures which should not only be based on their economic efficiency but also on their social acceptability. In light of these, the multi-layered safety concept is attempted to methodologically be systematized following the geodesign framework. The latter indicates that through its implementation, understanding of the current situation of a particular area of interest which in turn it may support the allocation of weights regarding the three layers of the multi-tier safety concept is facilitated. Furthermore, the geodesign of the multi-layered safety shows that participation and interaction of the safety policy makers as well as iterations for achieving maximum consensus between them concerning the more balanced safety measures, taking into account their economic efficiency, their impact on the environment, the local circumstances and the values of the people at place are methodologically enabled.

Keywords:

Multi-layered water safety; geodesign.

1. Introduction

Flood risk management in the Netherlands currently focuses on technical flood prevention measures such as levees and dikes (Moel *et al.*, 2013). However, in Europe flood management is moving towards an integrated risk management approach where measures about exposure and adverse consequences are considered (Büchtele *et al.*, 2006). This movement is motivated by the European Flood Directive (2007/60/EC) which urges EU member states to adopt a risk-based approach that takes into account potential consequences of floods next to their probability (Kellens *et al.*, 2013). In the Netherlands, the multi-layered safety concept which is consisted of three layers i.e. (1) prevention; (2) damage reduction via sustainable spatial solutions and (3) preparation for emergency response has been introduced as a reaction to the European Flood Directive in order to support a flood risk-based management approach (Ministry I & E, 2009). Nevertheless, the application of this concept is still in its infancy and a focus on preventive measures (layer 1) is obvious (Moel *et al.*, 2013).

The implementation of the multi-layered safety concept needs the combination of objectives and funding from various policy domains at different spatial scales and for several temporal horizons, the involvement of various disciplines and the collaboration between stakeholders with several interests and means (e.g. Potter *et al.*, 2011). Required protection levels may vary between different areas which may have different flood regimes. The optimal solution for Dutch flood safety can be a combination of measures from the three layers that jointly can minimize the overall flood risk (Ministry I & E, 2009). Without discussion and visualization of the impact of alternative water safety measures, their context cannot be understood so that they reflect local conditions and specificities. Furthermore, different stakeholders have different expectations regarding water safety. For instance, residents of a study area may aim to maintain high level of flood security irrespective of economic and environmental costs, technocrats may seek to preserve a significant level of water safety but considering the economic efficiency of the different measures while the public officials may see the same area as a vehicle to implement programs to achieve their political goals.

In the context of multi-layered water safety, a single methodological framework which determines the roles of different stakeholders, promotes dynamic visualization and communication of the current situation, enables the comprehension and evaluation of proposals and permits feedback in the necessary phases does not exist. In order to overcome the lack of methodology, the main goal of this study is to orchestrate the multi-

layered safety concept in a geodesign framework-oriented decision-making process (Steinitz, 2012).

This study commences its mission by describing the main recommendations for flood safety and practices in Europe (section 2) followed by the Dutch perspective (section 3). In this context, the multi-layered safety concept is analyzed attempting to demonstrate the need for a methodological framework which stimulates stakeholders' participation and active citizenship, experimentation and impact assessment in order to reach optimal combination of safety measures tailored to the specific characteristics and conditions of an area of interest. The remainder of this chapter is organized as follows: Section 4 provides definitions of geodesign and outlines geodesign framework and models. Section 5, firstly describes data underlying the multi-layered water safety concept and secondly it attempts to theoretically systematize this concept in a geodesign framework. Finally, section 6 presents the conclusions of this chapter.

2. Flood safety in Europe.

Floods are the most dominant natural hazards in Europe (Bakker *et al.*, 2013). According to European Environmental Agency (2010), only between 1998 and 2009, Europe suffered over 213 major damaging floods, which have caused some 1126 deaths, the displacement of about 500 000 people and at least €52 billion in insured economic losses. However, by taking the right measures their likelihood can be reduced and their impacts can be limited. The need for developing comprehensive European water legislation was initially identified by the council in 1988 which has resulted to bilateral meetings of officials from France and the Netherlands to discuss the integration of European Water policy legislation (Bakker *et al.*, 2013). Following an informal meeting in April 1995 between the Netherlands, France, Germany, the United Kingdom and Spain, a joint position paper was drafted which formed the basis for a wider consultation between water directors of all European Union (EU) member states. This process led to the adoption of Directive 2000/60/EC of the European Parliament and of the Council of 23 October 2000 establishing a framework for Community action in the field of water policy known as the Water Framework Directive (WFD). Although Europe has already adopted in 2000 WFD which deals with integrated water management, water quality and ecology (EU, 2000), the flood protection is not explicitly faced in it. Thus, a European approach to flood protection was put on the agenda resulting firstly in a Flood Action Programme in 2004 and later in the adoption of the Directive 2007/60/EC of the European Parliament and of the Council of 23 October 2007 on the assessment and

management of flood risks known as the Floods Risk Directive (FRD) (Bakker *et al.*, 2013). FRD along with the Hyogo Framework for Action (HFA) which form two key recommendations for the protection of those at risk they are introduced and the main safety practices in Europe are explored.

2.1 The main recommendations for flood safety.

Floods cannot be completely eradicated (Mostert and Junier, 2009) and for this, in the European level attention has been moved from protection against floods to managing flood risks (e.g. Klijn *et al.*, 2008; Twigger-Ross *et al.*, 2009; Hecker *et al.*, 2009; Vinet, 2008; Manojlovic and Pasche, 2008), fact which is reflected in FRD entered into force on 26 November 2007. FRD is the first directive of the EU (Mostert and Junier, 2009) that deals with floods, requiring from the member states to perform a preliminary assessment of flood risks mapping the flood extent, assets and humans at risk, prepare flood risk management plans for the regions under significant flood risk and take adequate and coordinated measures to reduce this risk (EU, 2007). According to the directive, EU member states have to facilitate public participation, reinforcing public rights to access information and related measures about flood risks and to influence the planning process (ICPDR, 2012). In addition, EU member states have to coordinate the implementation of the FRD with the WFD. The driving force for this coordination is that physical flood protection infrastructures are some of the key drivers for determining ecological status of waters with regards to hydro-morphological quality elements (Santato *et al.*, 2013). In addition, a number of measures which focus on flood risk reduction can have multiple benefits for water quality, nature and biodiversity as well as in terms of regulating water flows and groundwater restoration in water scarce areas (Brättemark, 2010). In brief, preparation of river basin management plans under WFD and flood risk management plans under FRD are elements of integrated river basin management and thus their mutual potential for common synergies and benefits must be used.

FRM purports to reduce the likelihood and/or the impact of floods on human health, environment, cultural heritage and economic activity (Santato *et al.*, 2013). In this context, EU member states should develop, periodically review and if necessary update plans for flood risk management with focus on prevention, protection and preparedness (EU, 2007). Prevention will be feasible via a suitable land use practice which prevents floods damage by avoiding construction of houses and industries in present and future flood prone areas and by adapting future developments to the risk of flooding (EC, 2004). Furthermore, according to the European Spatial Development Perspective (1999), flood prevention in the major

European river catchment areas can only be made effective through the imposition of explicitly defined conditions and intervention in land uses.

HFA along with FRD are two key policies for the protection of communities at risk (Bakker *et al.*, 2013). “HFA for Action 2005-2015: Building the resilience of nations and communities to disasters” has been adopted in January 2005 by 168 governments during the World Conference on Disaster Reduction, held in Kobe, Hyogo, Japan and is about building resilience of nations and communities to disasters targeting to make the world safer from natural hazards substantially reducing the disaster losses, in lives and in the social, economic and environmental assets of communities and countries (UNISDR, 2007). HFA is essentially a global blueprint for disaster risk reduction which provides guiding principles, priorities for action and practical means for achieving disaster resilience for vulnerable communities. It focuses on the development and strengthening of institutions, mechanisms and capacities to build resilience to hazards and it encourages the adoption of disaster risk reduction logic in sustainable development policies and planning as well as in emergency preparedness, response and recovery programmes (UNISDR, 2007). For the monitoring of the implementation of HFA, responsibilities are allocated to governments and also to regional and international organizations and partners in the United Nations International Strategy for Disaster Risk Reduction (UNISDR¹) secretariat. HFA is related to flood risk management, since floods are one of the main hazards which annually affect millions of people all over the world (Bakker *et al.*, 2013).

2.2 Flood maps and safety practices in Europe.

Flood maps are developed by several institutions for a variety of purposes mostly used by the governments for emergency planning (e.g. evacuation) and spatial planning (Moel *et al.*, 2009). At the European level, some countries use spatial planning for advisory purposes and some other have binding legislation to employ flood hazard or risk information. The full potential of regulating land use in flood prone areas is often not reached as in many countries flood zones only serve as guidelines or there are practical problems associated with the implementation of binding rules (Santato *et al.*, 2013; Moel *et al.*, 2009). Except from the planning purposes, flood maps are also utilized in raising awareness, in water management purposes, in flood assessments as well as in the insurance industry. The focus

¹ The United Nations (UN) General Assembly adopted the International Strategy for Disaster Reduction (ISDR) in December 1999 and established UNISDR, the secretariat to ensure its implementation. The focal point in the UN system for the coordination of disaster risk reduction and the implementation of HFA is the UNISDR office.

of different European countries in respect to flood safety for which flood maps are utilized is tabulated below (see table 1).

Table 1: Flood maps and their uses for flood safety in European countries
(where information is available).

Use by government	Belgium (Flanders)	France	Switzerland	Netherlands	Great Britain	Romania	Slovakia	Hungary	Ireland	Lithuania	Czech Republic	Slovenia	Germany	Spain	Italy	Finland	Austria	Luxembourg	Poland	Norway	Portugal	Sweden	Latvia	
Emergency Planning																								
Spatial Planning (Advisory)																								
Spatial Planning (Binding)																								
Construction																								
Awareness																								
Insurance																								
Flood assessment/management																								

(Moel *et al.*, 2009)

3. The Dutch perspective to flood safety.

For over a millennium, people in the Netherlands have been both fighting against and enjoying the benefits of water from the sea, the major rivers Rhine and Meuse, precipitation and seepage of groundwater (De Lange *et al.*, 2014; Ven, 1993). The Netherlands is considered as one of the safest deltas in the world largely focusing on the flood prevention through its defense system. However, an evaluation of the water safety policy demonstrated that the country is not prepared for extreme flooding (Kolen *et al.*, 2012). In addition, risk analysis for the Netherlands in 2008 (BZK, 2008) and 2009 (BZK, 2009) demonstrated that although a flood disaster is “highly unlikely”; it is the disaster type with the most catastrophic consequences in case of occurrence. For this, the multi-layered safety concept which is currently the Dutch perspective to flood safety is introduced and analyzed.

3.1 The multi-layered safety concept for flood risk management.

As a response to the EU FRD, the Netherlands in its National Water Plan 2009-2015¹ has introduced the multi-layered safety concept which bases on the widely adopted

¹ “The National Water Plan: The Netherlands, a safe and livable delta, now and in the future” describes all water-related measures which have to be taken during the period 2009-2015 in order the Netherlands to stay safe and prospering for the future generations exploiting the opportunities of water (Hoss, 2010; Deltacommissie, 2008).

recommendations of both the FRD and the UNISDR's HFA. In essence, the multi-layered safety concept is a three-tier approach to flood risk management (Gersonius *et al.*, 2011) which integrates measures for reduction of probability and mitigation of loss in a flood protection system (Tsimopoulou *et al.*, 2013). Multi-layered safety reinforces flood protection and operationalizes flood resilience by distinguishing three safety layers: (1) prevention; (2) spatial solutions and (3) emergency response (Hoss, 2010; Tsimopoulou *et al.*, 2013; Gersonius *et al.*, 2011; Herk *et al.*, 2014). It is both a risk-based and a resilience-based approach as it focuses not only on the reduction of the probability of flooding via preventive measures such as dikes reinforcement but also on the reduction of the consequences of flooding (e.g. human fatalities and economic losses) through spatial measures and preparedness for emergency response (e.g. emergency management plans) (Rijke *et al.*, 2014; Hoss, 2010). Such a framework has been developed in Belgium's Flanders (Cauwenberghs, 2013). In USA and Canada [see for instance (Lopez, 2009; Lopez, 2006) and (Fraser Basin Council, 2008) respectively] similar approaches are used but called "multiple lines of defense" (Kolen *et al.*, 2012).

The three layers of the multi-layered safety (see figure 1) which forms an integrated flood risk approach are presented below (Hoss, 2010; Tsimopoulou *et al.*, 2013). The first two layers are physical measures while emergency response focuses on institutional (organizational) measures taken before the event (Hoss *et al.*, 2011).

- Layer 1: *Prevention*.


This is about preventing rivers and seawater from inundating areas that are usually dry by constructing flood defenses or preventing high river discharges.

- Layer 2: *Spatial Solutions*.

These are pro-active measures which focus on the decrease of loss in the case of a flood occurrence by spatial planning, adaptation of buildings and protection of vital infrastructure. Solutions include location of urban and industrial land uses in areas with lower flood risk; raise of the constructions' ground levels etc.

- Layer 3: *Emergency Response*.

This focuses on flood emergency preparedness by setting the organizational framework of the emergency response as well as by developing evacuation plans, early warning systems, temporary physical measures such as sand bags and medical treatment.



Application of the multi-layered safety in the case of Dordrecht island.

Figure 1: The three layers of the Dutch multi-layered safety concept which reduce the probability of floods (layer 1) and their consequences in case of occurrence (layers 2 and 3).
(Rijke *et al.*, 2014)

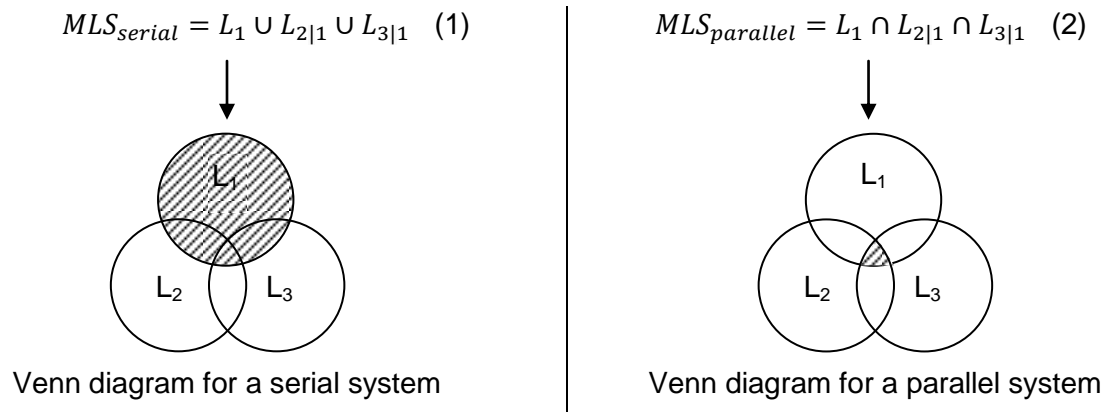
In the Netherlands, multi-layered safety is considered a shift from the past where attention was traditionally paid on the first layer of flood prevention, to the exploration of the potential of sustainable spatial planning and emergency preparedness whose measures are intended to be tailored to local areas for minimizing the magnitude of the flood damage in case of such an event. However, multi-layered safety makes the task of water security more complex, as it is broader in scope and it requires multi-actor based work across multiple locations (Gersonius *et al.*, 2011). While only Rijkswaterstaat (Directorate-General for Public Works and Water management) and local waterboards are responsible for the first layer of dike rings, the second and third layers involve several parties including provinces, municipalities, safety regions and private parties which call for much higher level of coordination. Furthermore, the complexity of multi-layered safety lies on the need to account for future changes such as population increase or decrease, changes in economic and spatial developments.

3.2 Analysis of the multi-layered safety system.

The Dutch shift from a predominantly prevention policy to multi-layered safety implies alteration of the flood risk management from a serial to a parallel system (Hoss, 2010). Furthermore, Jongelan *et al.* (2012) mention that multi-layered safety represents the relationships between the different phases or strategies as a parallel system rather than a serial system which means that the different layers are not as weak as the weakest link fact which is falsely described by the safety chain concept. In this context, multi-layered safety requires interventions across its three layers to effectively reinforce the overall system's

resilience to floods (Rijke *et al.*, 2014; Gersonius *et al.*, 2011). Hoss (2010) concluding that there will never be absolute safety, suggests implementation of multi-layered safety with respect to optimal allocation of resources instead of attempting to achieve maximum security at any price. Rijke *et al.* (2014) state that it is more efficient to invest in the layer(s) with the highest return on investment and to skip or minimize the use of the other(s).

For the description of how the multi-layered safety system will function as a serial vs. a parallel system in case of a flooding, equations (1) and (2) are used and the respective Venn diagrams are employed for visualization purposes (see figure 2). As layer 1 is about reducing the probability of occurrence of flooding through preventive measures, in the case of flooding, layer 1 de facto fails. In a serial system, if one of its components fails, means that the whole system immediately fails. In a parallel system this fails only if all its three layers fail. In case that one or two out of its three layers fail, the entire system does not fail. However, for multi-layered safety, neither the one nor the other system definition can be valid, while currently a definition regarding this has not been indicated (Tsimopoulou *et al.*, 2013). Jongejan *et al.* (2012) justify the latter by the following paradigm: If a levee system were to fail, less or more humans could be saved through emergency response, but the immediate damages could not be undone, nor could crisis response bring the immediate flood victims back to life.



where:

L_1 : Failure of Layer 1 (prevention);

$L_{2|1}$: Failure of Layer 2 (spatial solutions) given the failure of Layer 1 (prevention);

$L_{3|1}$: Failure of Layer 3 (emergency response) given the failure of Layer 1 (prevention).

Figure 2: Failure of the multi-layered safety concept as a serial vs. a parallel system.

(Adapted from Tsimopoulou *et al.*, 2013)

In multi-layered safety, if Layer 1 fails leading to a flooding, Layers 2 and 3 can minimize the consequences of this flood event. However, the measures taken in multi-layered safety

should not only focus on the reduction of either the flood probability or the damage in case of flooding, but on both parameters simultaneously. The explicit definition of failure in each safety layer in the form of exceedance of certain thresholds can significantly contribute to the management of multi-layered safety systems, as it introduces safety classification added in a system by means of decrease of flooding probability; reduction of environmental and economic damage and minimization of human fatalities (Tsimopoulou *et al.*, 2013).

3.3 *The need to methodologically frame the multi-layered safety concept.*

The multi-layered water safety concept more closely resembles a parallel system in which Jongejan *et al.* (2012) mention that it is more cost-effective to invest in one component rather than dispersing the available budget over all of them. From an economic perspective, attention should be paid on how the different investment strategies affect the probability of adverse consequences, based on the rational assumption that smaller losses are desirable over greater ones. However, local conditions could lead to different optimal balances between measures corresponding to the three layers of this multi-tier safety concept i.e. between measures for flood probability reduction and damage minimization in case of flooding.

Economically speaking, beyond low cost investments in damage mitigation measures, how effective could heavy investments in this direction be? In 2007, Taskforce was established to improve disaster preparedness (TMO, 2009) considering strong investments in emergency planning, evacuation routes and equipment. The purchasing and maintenance costs of a fleet of aerial rescue means (helicopters) is enormous taking into account that they will be rarely used on average to save some people from their rooftops. But even in this case the huge economic impact of a flood disaster and the inevitable injuries and human fatalities are unavoidable. In this situation, the minimization of the probability of flooding would be the more efficient strategy. Another example is the case of a flooding in a densely populated area, where an additional investment in prevention is likely to yield a far greater return compared to an additional investment in loss mitigation measures (Jongejan *et al.*, 2012). However, in the case of Dordrecht city in which historic buildings line the existing flood defenses, Hoss (2010) in a comprehensive assessment of the multi-layered safety concept where he has explored how the flood risks can be reduced, he identified that the improvement of emergency response preparedness or the flood proofing of buildings could yield better compared to the strengthening of the flood defenses (flood probability reduction). This happens due to the relatively high costs of reinforcing the flood defenses, considering the relatively small size of the area protected by them (Jongejan *et al.*, 2012).

Cost-benefit analysis can be applied for structuring complex decision problems (Arrow *et al.*, 1996) including safety regulations. However, the ability of cost-benefit analysis to produce morally relevant outcomes has been challenged, particularly for matters related to health and safety, where factors other than costs and benefits influence humans' moral judgments (e.g. Slovic *et al.*, 2004; Slovic *et al.*, 1984; Fischhoff *et al.*, 1981). Hence, the results of a strict cost-benefit analysis should not be binding for the agency heads (Arrow *et al.*, 1996). In this context, the multi-layered safety should not be driven only by economic factors focusing on the estimation of some efficient balance between safety and return.

Since there is no one single multi-layered safety policy, a framework such as geodesign which takes into account the roles and values of the people at place and the principles of sustainability in a collaborative and interactive process for making balanced decisions is required. In this context, this paper purports to geodesign the multi-layered safety having in mind that collaboration and maximum consensus between the involved stakeholders has to be achieved for deciding the most desirable, balanced and sustainable safety measures. In the following sections geodesign is introduced and applied in order to methodologically systematize the multi-layered water safety concept following a characteristic script of geodesign.

4. Methodological framework: Geodesign.

Geodesign needs collaboration which in turn requires organization that asks for a framework around which tasks can be identified and linked (Steinitz, 2012). In this context, the methodology of this study i.e. geodesign is introduced and framed.

4.1 Geodesign: Definitions.

The design of land uses in the context of geographic space and natural environment is not a recent concept (Paradis *et al.*, 2013). The latterly dubbed geodesign has its roots thousands of years ago, being an interdisciplinary process of place making, where design has been variably affected by surrounding geographies and natural conditions (McElvaney, 2012). Goodchild (2010) supporting that geodesign is not new; he states that it represents a re-examination and probably a repurposing of a number of established fields. However, Miller (2012) argues that unlike the activity of geodesign, the term is relatively new and only a small number of geo-related businesses have utilized geodesign as part of their name.

Dangermond (2009) sees geodesign as a systematic methodology for geographic planning and decision making which employs all the geographic knowledge (layers of information, measurements and analytic models) that users collectively build, maintain and import into a new interactive process where one can design alternatives and acquire geography-based feedback on the consequences of these designs in a timely manner. Flaxman (2010a, b) defines geodesign as “a design and planning method which tightly couples the creation of a design proposal with impact simulations informed by geographic context”. Steinitz (2012) simply specifies geodesign as changing geography by design where design related processes are developed and applied towards changing the geographical study areas in which they are utilized and realized. The desire to change geography goes beyond individual buildings, looking at the broader scale plans towards better understanding and effect on the landscape (Artz 2010[2], 21). For the practice of geodesign, interdisciplinary collaboration between the design professions, geographical sciences, information technologies and the people at place is a must (Steinitz, 2012).

Paradis *et al.* (2013) exploring the various definitions of geodesign, they identify that the integration of geographic sciences and geospatial technologies with design which facilitates digital geographic analysis to inform the design processes is the fundamental characteristic of geodesign. Fully leveraging geography during the design process can result in designs that emulate the best features and functions of natural systems, where humans and nature are mutually benefited via a more peaceful and synergistic coexistence (Artz 2010[2], 16). In this regard, Dangermond (2010) sees geodesign as “designing with nature in mind” (Artz 2010[2], 6). Furthermore, Ervin (2011) mentions that “geodesign enhances the traditional environmental planning and design activities with the power of modern computing, communications and collaboration technologies, providing on-demand simulations and impact analysis to provide more effective and more responsible integration of scientific knowledge and societal values into the design of alternative futures”.

4.2 Geodesign framework and models.

Steinitz framework for geodesign illustrated in figure 3 (Steinitz, 2012) and previously known as framework for landscape planning (Steinitz, 1995), it employs *six questions* that can be answered by *six models* for the description of the overall geodesign process (Steinitz, 2012).

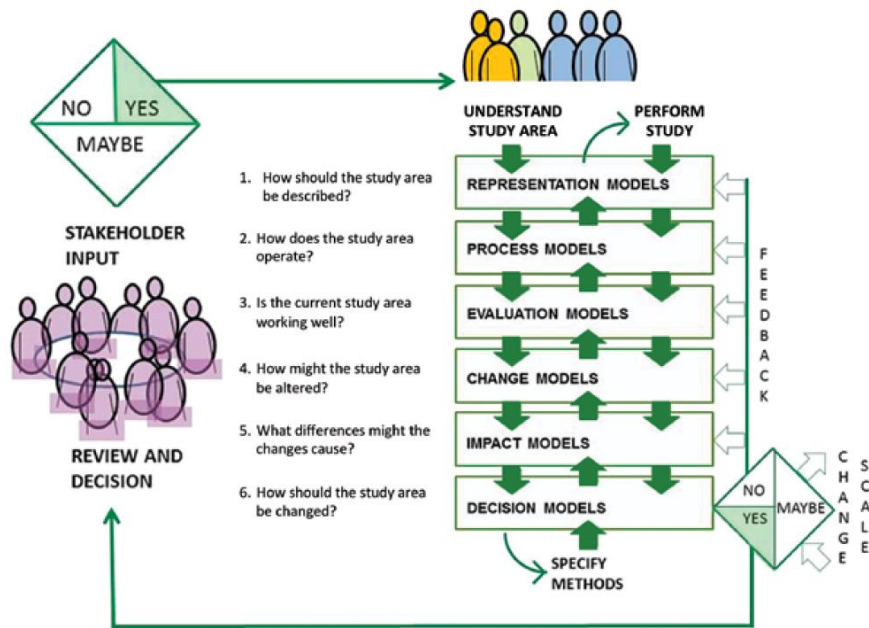


Figure 3: The geodesign framework.

(Steinitz, 2012)

The first three questions refer to the past and the existing conditions of the study area within a geographic context, while the last three are about the future more than the past and the present. The first three models used for answering the first three questions comprise the assessment process, while the last three models used comprise the intervention process respectively (Miller, 2012). Geodesign concept through its six questions, provide a rapid, holistic, participatory, interactive and adaptive process for developing a more sustainable future (Dangermond, 2010). Furthermore, it enables the design of various alternatives, their evaluation in terms of impact on the natural environment as well as their utility to the human population; and selection and implementation of the alternative that is projected to achieve the best balance, thus supporting the development of the most educated and informed decisions about the future (Dangermond, 2009).

During a geodesign study, three iterations of the six questions of the geodesign framework (see figure 3) are explicitly or implicitly performed at least once before a decision towards implementation can ever be reached (Steinitz, 2012). In the first iteration where the questions are asked in a sequence from 1 to 6, the geographic study area as well as the context and the scope of the study are intended to be identified answering *why* the study should take place. In the second iteration, where the questions are asked in a reverse sequence i.e. from 6 to 1, thus making geodesign decision-driven rather than data-driven, the methods of the study are intended to be selected and defined, simultaneously answering to the *how* questions. In the third iteration, the methodology designed by the geodesign team during the second iteration is carried out and having data as a central concern, the study is

implemented and results are provided. At this stage, the questions are asked from top to bottom i.e. from 1 to 6, attempting to identify *what*, *where* and *when*.

Dangermond (2010) sees this iterative design/evaluation process as the way in which the human brain operates i.e. try something, evaluate the results and move on. In order the stakeholders to come to decisions, questions must be asked and answered and options for selection must be framed and deliberated. In short, the geodesign framework can be seen as collaboration facilitator as well as a valuable support in the organization and solving of large and complex design problems, often at geographic scales ranging from a neighborhood to a city, from the local to the national and even international level.

5. Geodesign the multi-layered safety concept: The case of the Netherlands.

Firstly, the information needs for the multi-layered safety concept in the Netherlands are explored. Afterwards, geodesign is theoretically implemented to present a framework for developing shared understanding of the current situation of an area of interest in terms of flood safety as well as for achieving collaborative selection of the optimal multi-layered safety measures. The latter is accomplished by taking into account the values of the people at place, economic efficiency and environmental impacts of alternative safety measures in an attempt to achieve maximum consensus between the stakeholders.

5.1 Information needs.

In order a study area to be described, information is needed. Adapting the information requirements as described by ACIR (2005) for the multi-layered safety, these can be determined as semi-static and model information. Furthermore, these information components are clustered into 6 different categories (see figure 4). However, when measures such as preventive organized evacuations are decided in the context of the emergency response layer, their implementation needs dynamic information. This is related to the (simulated) escalating flood and its effect on the incident location and the surrounding environment (geographical awareness); the capacity and the activities of the emergency response organizations to tackle it and normalize the situation.

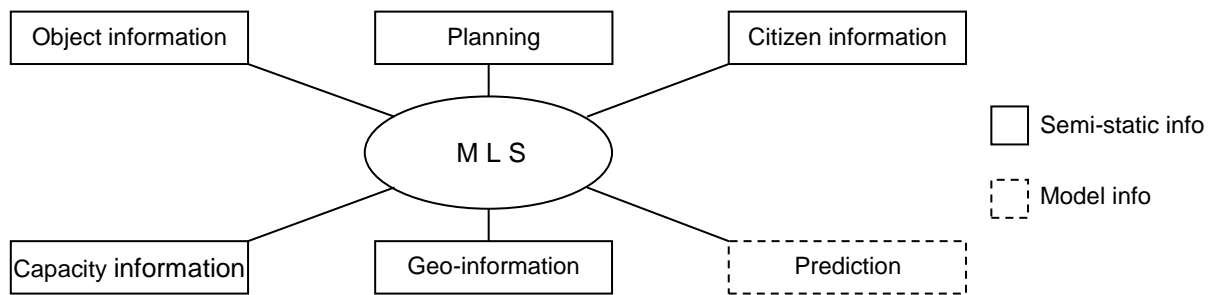


Figure 4: Overview of the information categories needed for the multi-layered safety concept.
 (Adapted from ACIR, 2005)

In table 2, an overview of data required for the multi-layered safety concept in the case of the Netherlands is provided. Almost all of these data have a spatial (geographical) component.

5.2 Implementing geodesign on the multi-layered safety concept.

In this study, geodesign is used as a theoretical framework in its conceptual form (see table 3) to shed light on involving stakeholders in the identification of the most desirable water safety measures taking into account their socioeconomic and environmental impacts. The utilization of geodesign framework purports to increase the effectiveness of the multi-layered safety concept, even though effectiveness is a broad concept which can include many aspects. In addition, through its models and iterations it intends to enable communication of stakeholders' values. In theory, by geo-designing the multi-layered safety concept, integration and exploration of ideas with direct evaluation at the same time is intended to be enabled. Furthermore, as geodesign is underpinned by trial and error logic, it increases the opportunity for experimentation and learning by doing (Steinitz, 2012).

The results of framing the multi-layered safety in the context of a geodesign study are tabulated (see table 3). At the end of the process, the stakeholders can say no, maybe or yes to the alternative safety measures. *No*, implies that the proposed safety measures do not meet their requirements, *maybe* can be treated as feedback and calls for changes possibly in the allocation of the weights regarding the three safety layers and a *yes* means implementation of the proposed safety measures. The latter will be used as data in the updates and future reviews of the multi-layered safety measures through the proposed framework. The route for coming into an agreement regarding the most suitable, desirable and balanced safety measures is not straight forward and normally non-linear, as many entries of different types and of different sources may be received leading to revisit and revision of the decisions.

Table 2: Data inventory for the multi-layered safety concept in the Netherlands.

TEMPORAL NATURE	Data	Details	
SEMI - STATIC	Topographic data	Top10NL: Open topographic data [Street networks; Railroad networks (Rail, metro and tram lines); Water bodies (rivers, sea, lakes, etc.); Building footprints; Terrain (grassland, arable land, etc.); Design elements (noise barriers, trees, pylons, etc.); Relief elements (land contour lines, sea depth lines, etc.); Geographical and functional areas (neighborhoods, campgrounds, etc.)] that can be used at scales between 1: 5000 and 1:25000 throughout the Netherlands. BAG - Basic registration of Addresses and Buildings (<i>In Dutch: Basisregistraties Adressen en Gebouwen</i>): Open geodata about building footprints and addresses.	
	Elevation data	AHN2 - Actual Height Data (<i>In Dutch: Actueel Hoogtebestand Nederland</i>): Open, detailed and precise elevation data (terrain, building and vegetation information) of 0.5 m x 0.5 m resolution. Digital Terrain Model (DTM) and Digital Surface Model (DSM) can be extracted from AHN2 providing terrain and objects' height information respectively.	
	Flood defenses' specifications	Location, technical characteristics (e.g. capacity, cross-sections) of primary and regional flood defenses protecting from open (North sea, Wadden sea, rivers, IJsselmeer and Markermeer) and inland water (lakes, streams, canals) respectively. These include weirs, barrages, sluices, dams which regulate water levels by water intake or releasing water when needed as well as dikes (floodgates or levees), natural sand dunes and storm surge barriers which manage or prevent water flow into specific land regions. Topographic information about the flood defenses at scale 1:1000 can be retrieved from DTB – Digital Topographic Database (<i>In Dutch: Digitaal Topografisch Bestand</i>).	
	Soil composition	GeoTOP from TNO – Dutch Organization of Applied Scientific Research (<i>In Dutch: Nederlandse Organisatie voor Toegepast-Natuurwetenschappelijk Onderzoek</i>): Detailed three dimensional (3D) model of the subsurface of the Netherlands which is divided into voxels of 100m x 100m resolution. Information regarding stratigraphy, lithology and uncertainty of the voxel appearance is included. It is currently available for the provinces of Zeeland and South Holland. For the multi-layered safety concept, emphasis is placed on the composition of the primary and regional flood defenses.	
	Water bodies data	Water depths at different locations from the New Amsterdam Level [<i>In Dutch: Normaal Amsterdam Peil (NAP)</i>]. NAP is also the Dutch point for altitude measurements (m).	The water services (<i>In Dutch: Waterdienst</i>) of the Rijkswaterstaat and the regional waterboards can provide such information.
		Flow rates (m ³ /s) of water in natural and manmade open channels. Flow rate (m ³ /s) of the sea water. Cross-sectional characteristics of the water-bodies.	
	Precipitation and evapotranspiration data	Time series of rainfall (mm) during a day, rainfall intensity (mm/h), evaporation (mm/day), transpiration (mm/day) and evapotranspiration (mm/day) for areas (ha) at different locations. This information can be derived from STOWA Meteobase, the foundation of applied water research (<i>In Dutch: Stichting Toegepast Onderzoek WaterBeheer</i>).	
	Sewerage system specifications	Technical and geographical specifications of the system and its components (e.g. drains, manholes, pumping stations, screening chambers, storm overflows). Emphasis is placed on the collection of the storm water runoff. Regional waterboards and Rijkswaterstaat water services can provide such information.	
	Flood risk data	Risk map (<i>In Dutch: Risicokaart</i>): Vulnerable objects exposed to flood hazards and guidelines for emergency preparedness in case of different inundation depths.	
	Population	Numbers for every postcode district. (Derived from CBS - Central Bureau of Statistics (<i>In Dutch: Centraal Bureau voor de Statistiek</i>)).	Inhabitants, density, growth, age, sex, disabled.
	Land Uses	LGN6 - Nationwide Land Uses (<i>In Dutch: Landelijk Grondgebruik Nederland</i>).	A grid file which distinguishes 39 land uses with a spatial resolution of 25m x 25m). Its main classes are urban, forest, water, nature and agricultural crops.
		Derived from CBS.	Land uses per municipality for different chronologies with their coverage in hectares (ha).
	Emergency capacity	Number and capacity of rescue means (ground and aerial) and emergency responders classified per emergency organization [e.g. Fire brigade operational staff (professional and voluntary) provided by CBS]. Location, number and capacity of emergency relief centers categorized by their function (e.g. medical aid, sheltering, catering, animal welfare) as well as by municipal area.	
Financial indicators	Flood defenses.	Unit (construction, improvement and maintenance) cost per type and function.	
	Security care.	Material costs per emergency response organization. Personnel costs (per capita spending) per emergency response organization.	
MODEL	Prognosis data	Land-use forecasts. Flood forecasts based on different inputs and model parameters.	

Table 3: Theoretical implementation of geodesign on the Multi-Layered water Safety concept (MLS).

GEODESIGN THE MLS	FIRST ITERATION (WHY?)	SECOND ITERATION (HOW?)	THIRD ITERATION (WHAT, WHERE, WHEN?)																
1. How should the study area be described? > <i>Representation models.</i>	<ul style="list-style-type: none"> What is the location of the Area of Interest (Aoi)? How the hydrologic system functions in this Aoi? What are the physical, economic and social activities in the Aoi? 	<ul style="list-style-type: none"> Where exactly is the study area and how is it bounded in hydrologic terms? Which data are needed? At what scale, classification, and times? From what sources? At which cost? How to be represented? 	<ul style="list-style-type: none"> Acquire the required data (An overview is provided in table 2). Analyze and visualize them over time and space using appropriate technology [multi-scale Geographic Information Systems (2D, 3D, 4D)]. Organize them according to the needs of the three safety layers. Communicate them to the interested MLS parties using relevant (geo-) technology instruments (e.g. touch table). 																
2. How does the study area operate? > <i>Process models.</i>	<ul style="list-style-type: none"> What are the major hydrological processes in the Aoi? How these processes are affected by precipitation and evapotranspiration, infiltration and percolation? How the surface and the sub-surface systems are linked in the Aoi? How the flood defenses are functioning in the Aoi? What is their capacity? 	<ul style="list-style-type: none"> Which hydrological processes should be considered in determining MLS policies and measures? At what scale and for which time horizon should the safety measures operate? What should be the level of complexity of the process models (for describing the Aoi) that fit the purpose of the MLS study? 	<ul style="list-style-type: none"> Implement, calibrate and test the selected hydrologic models (stochastic; process-based models) for the Aoi. Change the model parameters and run them several times. Explain how the model outputs pinpoint the need to focus on one or more safety layer(s). 																
3. Is the current study area working well in terms of flood safety? > <i>Evaluation models.</i>	<ul style="list-style-type: none"> Have they been recorded high water depths in the Aoi? Why? Are there currently problems with the functioning of the flood defenses? Why? Where? Are there developments in zones of high flood risks? How will it be tackled in the future spatial plans? Are the people at place aware about these problems? Are they prepared? Are the emergency agencies prepared to respond? 	<ul style="list-style-type: none"> What are the evaluation criteria for the alternative safety measures corresponding to the three MLS layers? Economic? Legal? Societal? Environmental? What are the measures for evaluation of the success in terms of prevention (flood probability reduction), loss minimization through spatial solutions and emergency preparedness in the case of flooding? 	<ul style="list-style-type: none"> Evaluate the flood safety condition of the Aoi based on defined thresholds. Visualize and communicate the results. Explain how the local socioeconomic activities as well as environmental factors affect the flood safety in the Aoi. Evaluate the current safety measures taken in the Aoi, identify their effectiveness and classify them according to the three safety layers. Identify whether a reinforcement of the current measures or a shift is needed in the context of the MLS. 																
4. How might the study area be altered in order to meet the flood safety requirements? > <i>Change models.</i>	<ul style="list-style-type: none"> In which of the three safety layers will the weights be placed? What are the alternative scenarios? Need visualization? How the Aoi will meet the flood safety requirements in the future? Will it be a shift from the current practice? How? 	<ul style="list-style-type: none"> What is the time horizon and scale(s) for the alternative safety measures? Are there any assumptions and requirements for them? What change model(s) will they be used to describe the future alternatives in terms of flood safety? Will the outcomes be simulated and/or visualized? 	<p>Example of alternative measures that can be visualized. Participants can propose more.</p> <table border="1" data-bbox="1350 762 2181 1077"> <thead> <tr> <th data-bbox="1350 762 1458 783">MLS</th> <th data-bbox="1462 762 1677 783">Layer 1: Prevention</th> <th data-bbox="1682 762 1897 783">Layer 2: Spatial solutions</th> <th data-bbox="1901 762 2181 783">Layer 3: Crisis management</th> </tr> </thead> <tbody> <tr> <td data-bbox="1350 786 1458 895">RISK Source (hazard/ water overload)</td> <td data-bbox="1462 786 1677 895">Redistribute discharge over river arms, retain runoff; Give waterways more space.</td> <td data-bbox="1682 786 1897 895"></td> <td data-bbox="1901 786 2181 895"></td> </tr> <tr> <td data-bbox="1350 898 1458 1007">Pathway (Exposure)</td> <td data-bbox="1462 898 1677 1007">Large scale flood defenses (e.g. reinforcing or building new dikes); Flood defenses enabling controlled overflow.</td> <td data-bbox="1682 898 1897 1007">Reconsider settlements location; Compartmentalization; Alleviation (e.g. elevation) of constructions</td> <td data-bbox="1901 898 2181 1007">Preventive organized evacuation; Temporary flood defenses.</td> </tr> <tr> <td data-bbox="1350 1010 1458 1074">Vulnerability (Receptor)</td> <td data-bbox="1462 1010 1677 1074"></td> <td data-bbox="1682 1010 1897 1074">Flood proofing of buildings.</td> <td data-bbox="1901 1010 2181 1074">Self-reliance/temporary flood proofing of buildings; Emergency relief, rescuing.</td> </tr> </tbody> </table> <p style="text-align: right;">(Hoss <i>et al.</i>, 2011)</p>	MLS	Layer 1: Prevention	Layer 2: Spatial solutions	Layer 3: Crisis management	RISK Source (hazard/ water overload)	Redistribute discharge over river arms, retain runoff; Give waterways more space.			Pathway (Exposure)	Large scale flood defenses (e.g. reinforcing or building new dikes); Flood defenses enabling controlled overflow.	Reconsider settlements location; Compartmentalization; Alleviation (e.g. elevation) of constructions	Preventive organized evacuation; Temporary flood defenses.	Vulnerability (Receptor)		Flood proofing of buildings.	Self-reliance/temporary flood proofing of buildings; Emergency relief, rescuing.
MLS	Layer 1: Prevention	Layer 2: Spatial solutions	Layer 3: Crisis management																
RISK Source (hazard/ water overload)	Redistribute discharge over river arms, retain runoff; Give waterways more space.																		
Pathway (Exposure)	Large scale flood defenses (e.g. reinforcing or building new dikes); Flood defenses enabling controlled overflow.	Reconsider settlements location; Compartmentalization; Alleviation (e.g. elevation) of constructions	Preventive organized evacuation; Temporary flood defenses.																
Vulnerability (Receptor)		Flood proofing of buildings.	Self-reliance/temporary flood proofing of buildings; Emergency relief, rescuing.																
5. What differences might the changes cause in terms of cost-efficiency? > <i>Impact models.</i>	<ul style="list-style-type: none"> What is the impact of the alternatives in terms of cost-efficiency? Are measures related to the reduction of flood probability more beneficial compared to measures related to consequences reduction in case of flooding? Why? 	<ul style="list-style-type: none"> Are the economic impacts of the possible safety measures related to the three MLS layers regulated by legislation or regulations? How? Which impacts even if they are cost-effective should be assessed from a legal and/or environmental perspective? 	<ul style="list-style-type: none"> Perform a cost-benefit analysis for the alternative measures corresponding to the different safety layers of the Aoi. Identify and rank the most cost-effective. Visualize and communicate the results. Compare and explain the impacts of the measures corresponding to the different safety layers in terms of cost-effectiveness. 																
6. How should the study area be changed in order to meet the flood safety requirements taking into account moral factors and values of the local society, cost-efficiency of the safety measures and the impact of the measures on the environment (principles of sustainability)? > <i>Decision models.</i>	<ul style="list-style-type: none"> What is the main purpose of the study? Is it more efficient to invest only in the layer with the highest return in economic terms? Is it socially acceptable? Who are the major stakeholders and what are their positions, if known? Are there any binding technical and/or legal limitations for the Aoi that must guide the MLS study? Are there any identified implementation difficulties for any of the measures related to the three layers of the MLS? 	<ul style="list-style-type: none"> Who will make the decisions and how? What do they need to know? What will be the basis for their evaluation? Scientific? Cultural? Legal? Ethical? Combination of the previous? What should the decision makers consider as failure of the safety layers? Are there issues related to the implementation of the safety measures in terms of cost and technology? 	<ul style="list-style-type: none"> Check whether the more cost-effective alternative measures corresponding to the three safety layers of the MLS are morally relevant and thus more likely to be socially acceptable. Check whether these measures have any side effects on the environment. Select a number of safety measures in a multi-disciplinary driven context, taking into account their economic efficiency, the values of the people at place and their environmental impacts and decide upon their suitability: <ul style="list-style-type: none"> No, which implies more feedback; Maybe, which means that further study at different temporal and spatial scales is required; Yes, which drives to the presentation of the most suitable safety measures to the stakeholders for their decision and possible implementation. 																

Moura (2015) based on her empirical study, she mentions that the use of geodesign framework has proven to be a system in an open box that establishes steps, presents partial results, composes potential changes and choices, simulates alternative scenarios and possibilities, determines responsibilities and limits of what is acceptable based on societal values and urge people to decide about their common future employing a shared way of communications and ideas exchanging. In this line, it can be said that geodesign is not a linear process as it contains feedback loops for model adjustments towards identifying optimal solutions. Stakeholders' involvement in the identification of the most favourable measures regarding the three layers of the multi-tier safety concept is needed to foster credibility in decisions making. In literature, some authors including Batty (2013), Steinitz (2012) and Goodchild (2007) discuss how geotechnologies can support stakeholders' participation in geodesign. In particular, the potential of interactive geodesign tools in decision making is increasingly acknowledged. (Steinitz, 2012; Dias *et al.*, 2013). For example, an interactive mapping device called "touch table" can be used as stakeholders' communication platform in the implementation of geodesign on the multi-layered safety concept, similar to previous studies (see Eikelboom and Janssen, 2015; Janssen *et al.*, 2014; Arciniegas *et al.*, 2013; Alexander *et al.*, 2012). The added value service of a touch table which includes for instance learning by experimenting, intuitive control, geospatial database availability has been discussed in several articles (e.g. Pelzer *et al.*, 2014; Pelzer *et al.*, 2013; Eikelboom and Janssen, 2013; Arciniegas *et al.*, 2011).

6. Concluding remarks.

In recent years there has been considerable attention in improving the flood protection in Europe and beyond. As a consequence, it has been a growing need to share information and best practices in the field of flood risk management. In this context, the Netherlands has introduced the multi-layered safety concept for flood risk management which is based on recommendations for flood protection such as the EU flood risk directive and the UNISDR Hyogo framework.

The multi-layered safety concept includes structural and non-structural measures representative of its three layers which target to reduce the flood risk probability through prevention (layer 1) as well as the consequences in case of flooding via spatial solutions and emergency response (layers 2 and 3). By analyzing a multi-layered safety system, it can be deduced that such a system resembles more a parallel than a serial one, as failure of the safety measures in one layer does not mean failure of the whole system. However, it is not

exactly a parallel system because when the preventive measures fail, the immediate consequences cannot be undone. The measures corresponding to layers 2 and 3 are able to reduce the damage, but not to completely eradicate it. Failure of the preventive measures is obvious when a flood occurs. But what is considered failure in layers 2 and 3 has to explicitly be defined which will support the allocation of weights between the three layers of the multi-layered safety concept.

The goal to promote stakeholders participation and collaboration supporting decision making in regards to the most desirable and balanced water safety measures across different spatial and temporal scales has been achieved by theoretically orchestrating the multi-layer safety concept in a geodesign structure. A primary concern for the multi-layered safety concept is the inventory of the required data. Decisions especially for matters related to flood safety should rest on the firm ground of relevant and of high quality data. In this context, this contribution attempts to provide a first comprehensive overview of the data required for the multi-layered safety concept. However, questionnaire surveys with the participation of the involved to this multi-tier safety concept can shed more light regarding the information requirements of each safety layer. In this way, overlaps in terms of information needs between the three safety layers can be identified as well.

In order to develop and select optimal flood safety measures, all the stakeholders involved in the multi-layered safety concept have to develop awareness regarding the current water safety status in an area of interest. In particular, they have to comprehend the current functioning of an area of interest and also the way(s) in which flood safety is presently addressed. Furthermore, the stakeholders have to work together respecting each other values, considering local circumstances and searching for the most balanced and sustainable solutions. Cost-benefit analysis can extract the measures which can yield better from an economic perspective. However, in matters related to health and safety, the human judgments are influenced not only by economic factors but also by their ethical values. In this context, the systematization of the multi-layered safety concept following the geodesign framework creates surplus value for the local society, economy and environment through its different and iterative feedback driven processes. The geodesign of the multi-layered safety concept motivates collaboration between the involved to the multi-layered safety parties without losing their identities. It underpins trial and error logic so that all stakeholders can assess the impact of the safety measures resulting from their own points of view. In this way, the stakeholders can identify overlaps in terms of the proposed measures which in turn can create maximum consensus between them leading to the selection of the most desirable future water safety measures that considers their cost efficiency, their impact on the

environment and the values of the people at place. But in order the geodesign of the multi-layered safety concept to be successful, it should be seen useful by those working with it. If intentionally deviate from the principles of this framework, the decisions i.e. the safety measures can leave the stakeholders unsatisfied who in turn will reject them.

Further research is needed towards transferring the implementation of geodesign on multi-layered safety from theory to practice. In particular, the geodesigned multi-layered safety concept should be experimented, tested and experienced in workshop settings and in different contexts for identifying optimal safety measures. Furthermore, during such workshops, technology driven tools which empower society by enabling their participation in the decision making should be employed and assessed in the context of practicing geodesign for arriving at sustainable arrangements regarding water safety.

7. References.

- ACIR (2005) *The Laxity Beyond. Towards an effective multidisciplinary information provision from large-scale joint action in our decentralized unitary state.* [In Dutch] *De Vrijblijvendheid Voorbij. Op naar een effectieve multidisciplinaire informatievoor-ziening bij grootschalig gezamenlijk optreden in onze gedecentraliseerde eenheidsstaat.* Adviescommissie Coördinatie ICT Rampenbestrijding, Dutch Ministry of Internal Affairs and Kingdom Relations.
- Albert, C. and Vargas-Moreno, J.C. (2012) Testing GeoDesign in Landscape Planning—First Results. In: Buhmann, E., Pietsch, M. & Kretzler, E. (eds.) *Proceedings of Digital Landscape Architecture 2012*, Wichmann, Berlin/Offenbach, Germany. Anhalt University of Applied Science. pp. 219-226.
- Alexander, K.A., Janssen, R., Arciniegas, G., O'Higgins, T.G., Eikelboom, T. and Wilding, T.A. (2012) Interactive marine spatial planning: siting tidal energy arrays around the Mull of Kintyre. *PLoS ONE*. [Online] 7 (1), e30031. Available from: doi:10.1371/journal.pone.0030031 [Accessed 18th November 2015].
- Arciniegas, G., Janssen, R. and Omtzigt, N. (2011) Map-based multicriteria analysis to support interactive land use allocation. *International Journal of Geographical Information Science*. [Online] 25 (12), 1931-1947. Available from: doi:10.1080/13658816.2011.556118 [Accessed 18th November 2015].
- Arciniegas, G., Janssen, R. and Rietveld, P. (2013) Effectiveness of collaborative map-based decision support tools: Results of an experiment. *Environmental Modelling and Software*. [Online] 39, 159-175. Available from: doi:10.1016/j.envsoft.2012.02.021 [Accessed 18th November 2015].
- Arrow, K. J., Cropper, M., Eads, G., Hahn, R., Lave, L., Noll, R., Portney, P.R., Russell, M., Schmalensee, R., Smith, V.K. and Stavins, R. (1996) *Benefit-cost analysis in environmental, health, and safety regulation.* USA, American Enterprise Institute, The Annapolis Center and Resources for the Future, AEI press.
- Artz, M. (2010[1]) Geodesign: New Concept or New Name? *Geospatial TODAY*, 34-35.
- Artz, M. (2010[2]) *Changing Geography by Design: Selected Readings in Geodesign.* [Online] ESRI Press. Available from: <http://www.esri.com/library/ebooks/geodesign.pdf> [Accessed 10th November 2014].
- Bakker, M.H.N., Green, C., Driessen, P., Hegger, D., Delvaux, B., Rijswick, M.v., Suykens, C., Beyers, J.C., Deketelaere, K., Doorn-Hoekveld, W.v. and Dieperink, C. (2013) *Flood Risk Management in Europe: European flood regulation.* STAR-FLOOD Consortium, Utrecht, The Netherlands. Report number: 1_D1.1.3_2013_06_11.
- Batty, M. (2013) Defining geodesign (= GIS + design ?). *Environment and Planning B: Planning and Design 2013*. [Online] 40 (1), 1–2. Available from: doi:10.1068/b4001ed [Accessed 16th November 2015].
- Brättemark, M. (2010) European Floods Directive and progress in developing flood risk management plans. [Online] In: *Conference on Flood Risk Management Approaches Worldwide: From Theory to Practice, 30 November – 1 December 2010, Washington DC, USA.* Available from: <http://www.nfrmp.us/ifrma/docs/pre/summary/HormanderingPaper.pdf> [Accessed 14th November 2014].

- Büchle B., Kreibich H., Kron A., Thieken, A., Ihringer, J., Oberle, P., Merz, B. and Nestmann, F. (2006) Flood-risk mapping: contributions towards an enhanced assessment of extreme events and associated risks. *Natural Hazards and Earth System Sciences*. [Online] 6 (4), 485-503. Available from: doi:10.5194/nhess-6-485-2006 [Accessed 9th November 2015].
- BZK (2008) *National Security, National risk assessment 2008*. [In Dutch] Nationale Veiligheid - Nationale Risicobeoordeling Bevingingenrapportage. Dutch Ministry of the Interior and Kingdom relations.
- BZK (2009) *National Security, National risk assessment 2008*. [In Dutch] Nationale Veiligheid - Nationale Risicobeoordeling Bevingingenrapportage. Dutch Ministry of the Interior and Kingdom relations.
- Cauwenberghs, K. (2013). Multilayer water safety: Results of the ORBP study [In Dutch] *Meerlaagse waterveiligheid: resultaten van de ORBPstudie*. [Presentation] Symposium Meerlaagse Waterveiligheid Antwerp, Belgium, 17th June 2013.
- Dangermond, J. (2009) GIS: Design and evolving technology. *ArcNews*, ESRI, Fall 2009.
- Dangermond, J. (2009) GIS: Designing our future. *ArcNews*, ESRI, Summer 2009 [Online] 31 (2), 1. Available from: esri.com/news/arcnews/summer09articles/gis-designing-our-future.html [Accessed 10th November 2014].
- Dangermond, J. (2010) GeoDesign and GIS—Designing our Futures. In: Buhmann, E., Pietsch, M. & Kretzler, E. (eds.) *Proceedings of Digital Landscape Architecture 2010*, Wichmann, Berlin/Offenbach, Germany. Anhalt University of Applied Science. pp. 502-514.
- De Lange, W.J., Prinsen, G.F., Hoogewoud, J.C., Veldhuizen, A.A., Verkaik, J., Essink, G.H.O., Walsum, P.E.v., Delsman, J.R., Hunink, J.C., Massop, H.T. and Kroon, T. (2014) An operational, multi-scale, multi-model system for consensus-based, integrated water management and policy analysis: The Netherlands Hydrological Instrument. *Environmental Modelling & Software*. [Online] 59, 98-108. Available from: <http://dx.doi.org/10.1016/j.envsoft.2014.05.009> [Accessed 27th November 2014].
- Deltacommissie. (2008) Working with Water – A country that lives, building the future. [In Dutch] *Samen werken met water - Een land dat leeft, bouwt aan zijn toekomst*. [Online] Deltacommissie. Available from: <http://www.deltacommissie.com/doc/2008-12-10%20publieksversie.pdf> [Accessed 27th October 2014].
- Dias, E., Linde, M., Rafiee, A., Koomen, E. and Scholten, H. (2013) Beauty and brains: integrating easy spatial design and advanced urban sustainability models. Planning support systems for sustainable urban development. In: Geertman, S., Toppen, F. and Stillwell, J. (eds.) *Planning support systems for sustainable urban development*. Lecture notes in geoinformation and cartography, Volume 195. [Online] Berlin, Springer, pp. 469-484. Available from: doi:10.1007/978-3-642-37533-0_27 [Accessed 18th November 2015].
- EC (2004) *Communication from the Commission to the European Parliament, the Council, the European Economic and Social Committee and the Committee of the Regions on flood risk management - flood prevention, protection and mitigation*. COM (2004). 472 final.
- Eikelboom, T. and Janssen, R. (2013) Interactive spatial tools for the design of regional adaptation strategies. *Journal of Environmental Management*. [Online] 127, S6-S14. Available from: doi:10.1016/j.jenvman.2012.09.019 [Accessed 18th November 2015].
- Eikelboom, T. and Janssen, R. (2015) Collaborative use of geodesign tools to support decision-making on adaptation to climate change. *Mitigation and Adaptation Strategies for Global Change*. [Online] 1-20. Available from: doi:10.1007/s11027-015-9633-4 [Accessed 18th November 2015].
- Ervin, S. (2011) A System for GeoDesign. In: Buhmann, E., Pietsch, M. & Kretzler, E. (eds.) *Proceedings of Digital Landscape Architecture 2011*, Wichmann, Berlin/Offenbach, Germany. Anhalt University of Applied Science. pp. 145-154.
- ESDP (1999) *Towards Balanced and Sustainable Development of the Territory of the EU*. Committee on Spatial Development, European Communities.
- EU (2000) Directive 2000/60/EC of the European Parliament and of the Council of 23 October 2000. Establishing a Framework for Community Action in the Field of Water Policy. *Official Journal of the European Union*, L 327/1 - L 327/72.
- EU (2007) Directive 2007/60/EC of the Parliament and of the Council of 23 October 2007 on the assessment and management of flood risks. *Official Journal of the European Union*, L 288/27 - L 288/34.
- European Environmental Agency (2010) *Mapping the impacts of natural hazards and technological accidents in Europe. An overview of the last decade*. European Environmental Agency, Copenhagen. Technical report number: 13/2010.
- Fischhoff, B., Lichtenstein, S., Slovic, P., Derby, S. and Keeney, R. (1981) *Acceptable risk*. Cambridge, Cambridge University Press.
- Flaxman, M. (2010a) Fundamentals of Geodesign. In: Buhmann, E., Pietsch, M. & Kretzler, E. (eds.) *Proceedings of Digital Landscape Architecture 2010*, Wichmann, Berlin/Offenbach, Germany. Anhalt University of Applied Science. pp. 28-41.
- Flaxman, M. (2010b) *Geodesign: Fundamentals and Routes Forward*. [Presentation] Geodesign Summit, Redlands, CA 6th January.
- Fraser Basin Council (2008) *Lower fraser communities at risk from Fraser River flooding*. Fraser Basin Council.
- Goodchild, M.F. (2007) Citizens as voluntary sensors: Spatial data infrastructure in the world of web 2.0. *International Journal of Spatial Data Infrastructures Research*. [Online] 2, 24–32. Available from: <http://ijmdir.jrc.ec.europa.eu/index.php/ijmdir/article/view/28/22> [Accessed 16th November 2015].
- Goodchild, M.F. (2010) Towards geodesign: Repurposing cartography and GIS? *Cartographic Perspectives*, (66), 7-22.
- Gersonius, B., Veerbeek, W., Subhan, A., Stone, K. and Zevenbergen, C. (2011). Toward a more flood resilient urban environment: The Dutch multi-level safety approach to flood risk management. In: Otto-Zimmermann, K. (ed.) *Resilient cities: Cities and Adaptation to Climate Change. Proceedings of the Global Forum 2010*. Netherlands, Springer. pp. 273-282.
- Hecker, E.J., Zepp, L.J., and Olsen, J.R. (2009) Improving Public Safety in the United States – From Federal Protection to Shared Flood Risk Reduction. In: Samuels, P., Huntington, S., Allsop, W. and Harrop, J. (eds.) *Flood Risk Management: Research and practice: Proceedings of the European Conference On Flood Risk Management Research Into Practice (Floodrisk), 30 September – 2 October 2008, Oxford, UK*. Leiden, CRC Press/Balkema. pp. 973-978.

- Herk, S.v., Zevenbergen, C., Gersonius, B., Waals, H. and Kelder, E. (2014) Process design and management for integrated flood risk management: exploring the multi-layer safety approach for Dordrecht, The Netherlands. *Journal of Water and Climate Change*. [Online] 5 (1), 100-115. Available from: doi:10.2166/wcc.2013.171 [Accessed 9th November 2015].
- Hoss, F. (2010) *A comprehensive assessment of Multilayered Safety (Meerlaagsveiligheid) in flood risk management*. Delft, Master Thesis, TU Delft.
- Hoss, F., Jonkman, S.N. and Maaskant, B. (2011) A comprehensive assessment of multilayered safety in flood risk management - The Dordrecht case study. In: ICFM5 Secretariat at International Centre for Water Hazard Risk Management (ICHARM) and Public Works Research Institute (PWRI). *Proceedings of the 5th International Conference on Flood Management (ICFMS), 27-29 September 2011, Tokyo, Japan*. IAHS-AISH publication. pp. 57-65.
- ICPDR (2012) *Preliminary Flood Risk Assessment in the Danube River Basin Summary Report on implementation of Articles 4, 5 and 13(1) of the European Floods Directive in the Danube River Basin District*. International Commission for the Protection of the Danube River. Document number: IC 166.
- Janssen, R., Eikelboom, T., Verhoeven, J. and Brouns, K. (2014) Using geodesign to develop a spatial adaptation strategy for Friesland. In: Lee, D.J., Dias, E. and Scholten, H.J. (eds.) *Geodesign by Integrating Design and Geospatial Sciences*. GeoJournal Library, Volume 111. [Online] Switzerland, Springer international publishing, pp. 103-116. Available from: doi:10.1007/978-3-319-08299-8 [Accessed 18th November 2015].
- Jongejan, R.B., Jonkman, S.N. and Vrijling, J.K. (2012) The safety chain: A delusive concept. *Safety Science*. [Online] 50 (5), 1299-1303. Available from: doi:10.1016/j.ssci.2011.12.007 [Accessed 20th November 2014].
- Kellens, W., Vanneville, W., Verfaillie, E., Meire, E., Deckers, P. and Maeyer, P.d. (2013) Flood risk management in Flanders: past developments and future challenges. *Water Resources Management*. [Online] 27 (10), 3585–3606. Available from: doi:10.1007/s11269-013-0366-4 [Accessed 9th November 2015].
- Klijn, F., Samuels, P. and Os, A.v. (2008) Towards flood risk management in the EU: State of affairs with examples from various European countries. *International Journal of River Basin Management*, 6, 307-321.
- Kolen, B., Hommes, S. and Huijskes, E. (eds.) (2012) *Flood preparedness in The Netherlands: a US perspective*. Netherlands US Water Crisis Research Network (NUWCRen).
- Lopez, J.A. (2006) *The Multiple Lines of Defense Strategy to Sustain Coastal Louisiana*. Lake Pontchartrain Basin Foundation. Metairie, Louisiana.
- Lopez, J.A. (2009) The multiple lines of defense strategy to sustain coastal Louisiana. *Journal of Coastal Research, Special Issue*. [Online] 54, 186-197. Available from: <http://dx.doi.org/10.2112/S154-020.1> [Accessed 1st December 2014].
- Manojlovic, N. and Pasche, E. (2008) Integration of resiliency measures into flood risk management concepts of communities. In: Proverbs, D., Brebbia, C. A. and Penning-Roswell, E. (eds.) *1st International Conference on Flood Recovery, Innovation and Response (FRIAR), 2-3 July 2008, London, UK*. WIT press. pp. 235-245.
- McElvaney, S. (ed.) (2012) *Geodesign: Case Studies in Regional and Urban Planning*. Redlands, California, USA, Esri Press.
- Miller, W.R. (2012). *Introducing Geodesign: The Concept*. Redlands, California, ESRI.
- Ministry I&E (2009) *National water plan*. [In Dutch] Nationaal Waterplan. Ministry of Infrastructure and the Environment, The Netherlands.
- Moel, H.d., Alphen, J.V. and Aerts, J.C.J.H. (2009) Flood maps in Europe-methods, availability and use. *Natural Hazards and Earth System Sciences*, 9 (2), 289-301.
- Moel, H.d., van Vliet, M. and Aerts, J.C. (2014) Evaluating the effect of flood damage-reducing measures: a case study of the unembanked area of Rotterdam, the Netherlands. *Regional environmental change*. [Online] 14 (3), 895-908. Available from: doi:10.1007/s10113-013-0420-z [Accessed 9th November 2015].
- Mostert, E., and Junier, S.J. (2009) The European flood risk directive: challenges for research. *Hydrology and Earth System Sciences Discussions*. [Online] 6 (4), 4961-4988. Available from: doi:10.5194/hessd-6-4961-2009 [Accessed 14th November 2014].
- Moura, A.C.M. (2015) Geodesign in parametric modeling of urban landscape. *Cartography and Geographic Information Science*. [Online] 42 (4), 323-332. Available from: doi:10.1080/15230406.2015.1053527 [Accessed 16th November 2015].
- Paradis, T., Trembl, M. and Manone, M. (2013) Geodesign meets curriculum design: integrating geodesign approaches into undergraduate programs. *Journal of Urbanism: International Research on Placemaking and Urban Sustainability*. [Online] 6 (3), 274-301. Available from: <http://dx.doi.org/10.1080/17549175.2013.788054> [Accessed 3rd November 2014].
- Pelzer, P., Arciniegas, G., Geertman, S. and Kroes, J.d. (2013) Using MapTable[®] to learn about sustainable urban development. In: Geertman, S., Toppen, F. and Stillwell, J. (eds.) *Planning support systems for sustainable urban development*. Lecture notes in geoinformation and cartography, Volume 195. [Online] Berlin, Springer, pp. 167-186. Available from: doi: 10.1007/978-3-642-37533-0_10 [Accessed 18th November 2015].
- Pelzer, P., Geertman, S., Heijden, R.v.d. and Rouwette, E. (2014) The added value of planning support systems: A practitioner's perspective. *Computers, Environment and Urban Systems*. [Online] 48, 16-27. Available from: doi:10.1016/j.compenvurbsys.2014.05.002 [Accessed 18th November 2015].
- Potter, K., Ward, S., Shaw, D., Macdonald, N., White, I., Fischer, T., Butler, D. and Kellagher, R. (2011) Engineers and planners: sustainable water management alliances. *Proceedings of the Institution of Civil Engineers Engineering Sustainability*. [Online] 164 (ES4), 239-247. Available from: doi:10.1680/ensu.2011.164.4.239 [Accessed 9th November 2015].

- Rijke, J., Smith, J.V., Gersonius, B., Herk, S.v., Pathirana, A., Ashley, R. Wong, T. and Zevenbergen, C. (2014) Operationalising resilience to drought: Multi-layered safety for flooding applied to droughts. *Journal of Hydrology*. [Online] 519, 2652-2659. Available from: <http://dx.doi.org/10.1016/j.jhydrol.2014.09.031> [Accessed 18th November 2014].
- Santato, S., Bender, S. and Schaller, M. (2013) *The European Floods Directive and Opportunities offered by Land Use Planning*. Climate Service Center, Germany. CSC Report number: 12.
- Slovic, P., Fischhoff, B. and Lichtenstein, S. (1984) Behavioral decision theory perspectives on risk and safety. *Acta psychologica*, 56 (1), 183-203.
- Slovic, P., Finucane, M.L., Peters, E. and MacGregor, D.G. (2004) Risk as analysis and risk as feelings: Some thoughts about affect, reason, risk, and rationality. *Risk analysis*, 24 (2), 311-322.
- Steinitz, C. (1995) A Framework for Landscape Planning Practice and Education. *Process Architecture*, 127.
- Steinitz, C. (2012) *A Framework for Geodesign*. Redlands, California, ESRI.
- TMO (2009) *Report of findings*. [In Dutch] Rapport van bevindingen. Den Haag, Taskforce Management Overstromingen.
- Tsimopoulou, V., Jonkman, S.N., Kolen, B., Maaskant, B., Mori, N. and Yasuda, T. (2013) A multi-layered safety perspective on the tsunami disaster in Tohoku, Japan. In: Klijn and Schweckendiek (eds.) *Proceedings of the Flood Risk 2012 conference, Rotterdam, The Netherlands*. London, Taylor and Francis Group. pp. 981-990.
- Twigger-Ross, C., Fernandez-Bilbao, A., Colbourne, L., Tapsell, S., Watson, N., Kashefi, E., Walker, G. and Medd, W. (2009) Putting People and Places at the Centre: Improving Institutional and Social Response to Flooding. In: Samuels, P., Huntington, S., Allsop, W. and Harrop, J. (eds.) *Flood Risk Management: Research and practice: Proceedings of the European Conference On Flood Risk Management Research Into Practice (Floodrisk), 30 September – 2 October 2008, Oxford, UK*. Leiden, CRC Press/Balkema. pp. 849–854.
- UNISDR (2007) *Hyogo Framework for Action 2005-2015: Building the Resilience of Nations and Communities to Disasters*. United Nations. Extract from the final report of the World Conference on Disaster Reduction (A/CONF.206/6).
- Ven, G.P.v.d. (1993) *Man-made Lowlands, History of Water Management and Land Reclamation in the Netherlands*. International Commission on Irrigation and Drainage (ICID), Utrecht, The Netherlands.
- Vinet, F. (2008) From hazard reduction to integrated risk management: Toward adaptive flood prevention in Europe. In: Proverbs, D., Brebbia, C. A. and Penning-Roswell, E. (eds.) *1st International Conference on Flood Recovery, Innovation and Response (FRIAR), 2-3 July 2008, London, UK*. WIT press. pp. 113-122.